








North Olympic Timber Action Committee

Proposed Wilderness, Matrix Forest, and Wild and Scenic River Designations

NOTAC Working Forest Proposal

-  Matrix (143,150 acres)
-  Wild and Scenic Rivers (309 Miles)
-  Proposed Wilderness (122,780 acres)

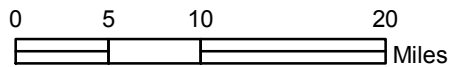
Federal Lands

-  Olympic National Park
-  National Forest Wilderness
-  National Forest Ownership
-  National Forest Ownership

Map prepared by:



October 2012



This map is for informational purposes and may not have been prepared for, or be suitable for legal, engineering, or surveying purposes

